











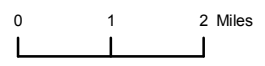


Watershed Boundaries in the Rochester Area

-  Bear Creek
-  Cascade Creek
-  Hadley Valley
-  Kings Run
-  Mayo Run
-  Silver Creek
-  Willow Creek
-  Zumbro River
-  Rochester City Limits
-  State Highway Centerline
-  Trunk Highway Centerline
-  County Road Centerline



June, 2007

**Rochester Public Works Department,
Rochester MN**

